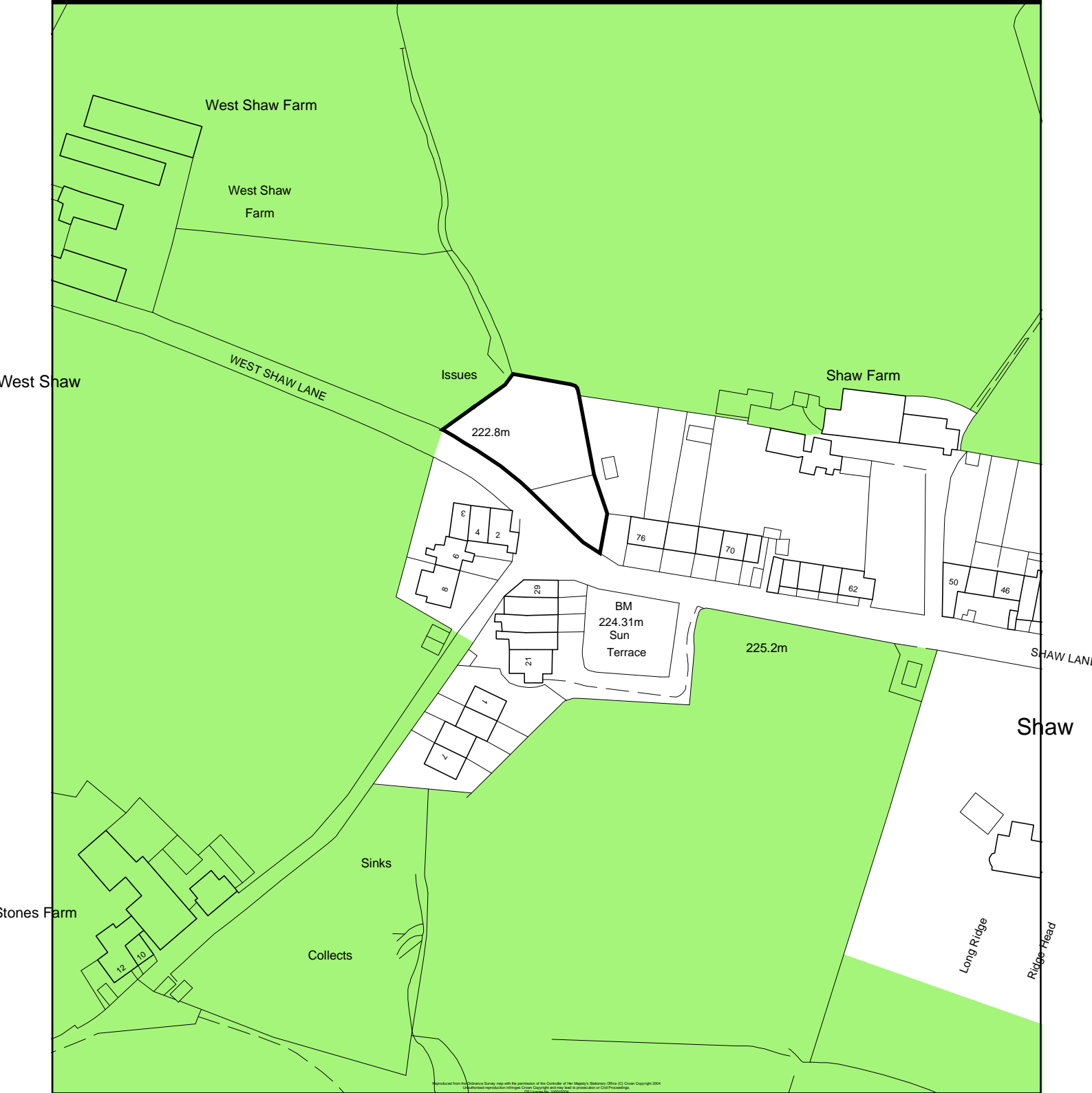




# Replacement Unitary Development Plan for the Bradford District Post Inquiry Modifications



Mod. reference  
**MOD/K/GB/2**

Scale.  
**1:1,250**

Key.  
 Revised Deposit UDP Green Belt boundary.  
 Area to be reinstated to Green Belt

Site reference  
**K/GB1.33**

Site Area.  
**0.08 Ha**

Address  
**West Shaw Lane,  
Oxenhope.**

OS Grid Ref.  
**SE 0234**

